

MykeLand's Collection - Geodesy Stamps *et alia*

Science of the surveying: a selection of the private collection of stamps, FDC, coins and banknotes

I N D E X

[First Day Cover FDC et al.](#)

[Banconotes](#)

[Coins](#)

[Stamps](#)

[congress](#)

[institutions](#)

[instruments & surveying](#)

[meter](#)

[persons](#)

note:

Standard Catalog of World Coins

KM# by Chester Lee **Krause** (1923-2016) & Clifford Leslie **Mishler** (1939-)

Standard Catalog of World Paper Money

P# by Albert **Pick** (1922-2015)

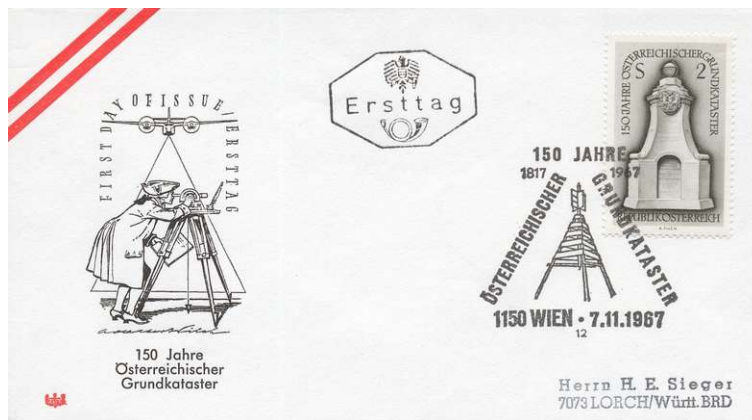
Catalog of Stamps

M# by Georg Hugo Paul **Michel** (1872-1944)

First Day Cover FDC et al.




Australia 1990 – Royal Australian Survey Corps



Austria 1967 – 150^o Österreichischer Grundkataloger



Austria 1982 – Geodätentag Wien




France 2008 – Les Globes de Coronelli



India 1967 – 200° Survey of India 1767-1967



Italy 2001 – 50° SIFET



Lithuania 2009 – Struve Geodetic Arc



Moldavia 2016 – Struve Geodetic Arc



Netherlands 1986



Suriname 1971 – 300° Kartering (William Mogge's Map)



USA 1957 – 150° U.S. Coast and Geodetic Survey 1807-1957

Banconotes



Belgium 1973 – 1000 francs P# 136 - Gerhard Kremer (Mercatore) (1512-1594)



Croatia 1991 – 25 dinar P# 19 – Roger Joseph Boscovich (1711-1787)



Germany 1989 – 10 marchi P# 38 – Carl Friedrich Gauss (1777-1855)




Netherlands 1955 – 25 gulden **P# 87** – Christiaan Huygens (1629-1695)



Spagna 1992 – 10000 pesetas **P# 166** – Jorge Juan y Santacilia (1713-1773)



Switzerland 1979 – 10 franchi **P# 53** – Leonhard Euler (Eulero) (1707-1783)



United Kingdom 1978 – 1 pound **P# 377** – Isaac Newton (1642-1727)

Coins



Belarus 2006
1 rublo [CuNi] **KM# 298**
Struve Geodetic Arc



Germany West 1969
5 marchi [Ag.625] **KM# 126**
Gerhard Kremer (Mercatore) (1512-1594)



Germany West 1977
5 marchi [Ag.625] **KM# 145**
Carl Friedrich Gauss (1777-1955)



Germany West 1988
10 marchi [Ag.625] **KM# 169**
Carl Zeiss (1816-1888)



Lithuania 2015
20 euro [Ag.925] **KM# 217**
Struve Geodetic Arc



Moldova 2009
50 lei [Ag.925] **KM#48**
Struve Geodetic Arc



Portugal 1991
100 escudos [Bi-metallic: Al & bronze center - CuNi ring] **KM# 645**
Pedro Nunez (Petrus Nonius Salacensis) (1502-1578)



Russia 2018
2 rubli [Ag.925] **KM# 398**
225° anniversary of the birth of Friedrich Georg Wilhelm von Struve (1793–1864)



Ukraine 2016
5 hryvni [CuNiZn] **KM# 259**
Struve Geodetic Arc

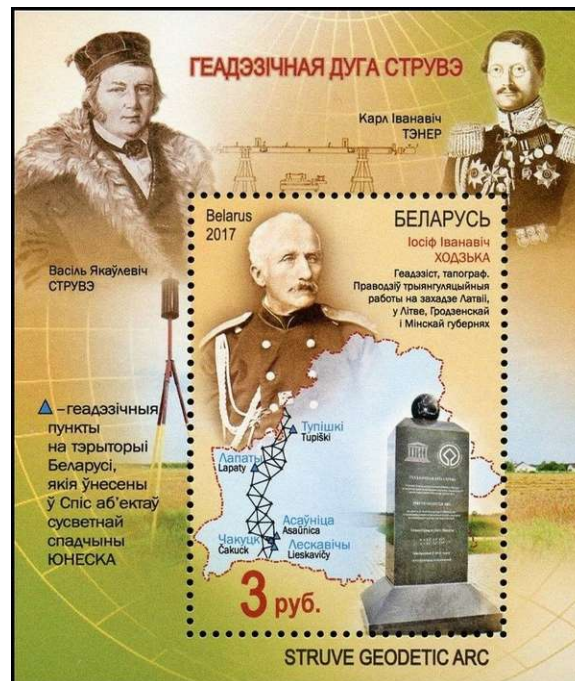
Stamps




Argentina 1995 – **BL59** (M# 2247-2246) Topographic instrument




Belarus 2007 – **BL55** Struve Geodetic Arc



Belarus 2017 – **BL153** (M# 1208) Struve Geodetic Arc
 Friedrich Georg Wilhelm von Struve (1793-1864)
 Carl Friedrich Ivanovich (1783-1859)
 Iosif Hodzko



Belgium 2012 – **BL167** (M# 4265-4266)
 500° anniversary of the birth of Gerhard Kremer (Mercatore) (1512-1594) (M# 4265)
 400° anniversary of the death of Jodocus Hondius (1563-1612)



Bulgaria 2006 – **BL 281** (M# 4743)




Chile 1996 – **M# 1775-1778** IV International Congress on Earth Science
Topographic instrument (M# 1778)




China 2001 – **BL103** (M# 3307) Start of the Construction of Qinghai-Tibet Railway Line
Topographic instrument (M# 3307)



Ecuador 1986 – **BL126** 150^o Expedition to Ecuador



Ecuador 1988 – **BL129** (M# 2087-2088-2089-2090) IGM



Ecuador 1988 – **BL130** Monument



Finland 2011 – BL66 (M# 2107-2108) Struve Geodetic Arc



India 2004 – BL??? (M# 2029-2030-2031) 250° Great Trigonometrical Survey
 Nain Singh Rawat (1830-1882) (M# 2029)
 Radhanath Sikdar (1813-1870) (M# 2031)



India 2017 – **BL161** (M# 3171-3170) 250° Survey of India 1767-2017



Latvia 2011 – **BL29** (M# 806-807) Struve Geodetic Arc



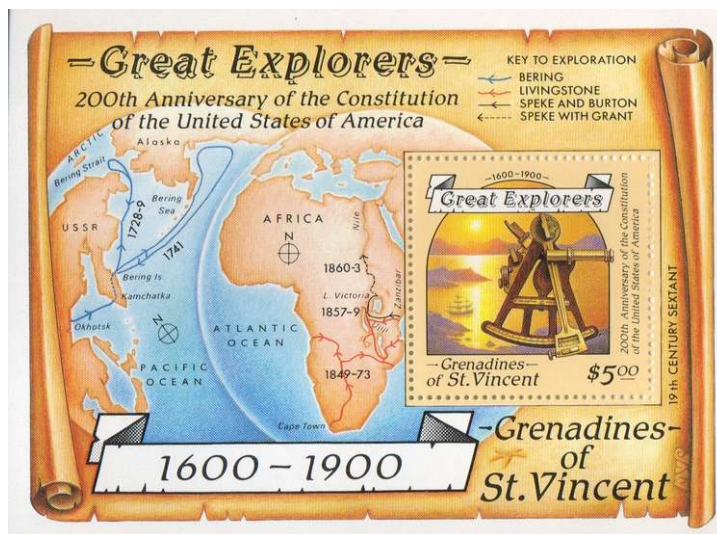
Moldova 2016 – **BL71** (M# 944) 200° of the Struve Geodetic Arc



Portugal 2002 – **BL174** (M# 2577-2579-2578)
500° anniversary of the birth of Pedro Nunes (Petrus Nonius Salacensis) (1502-1578) (M# 2579)



Portugal 2002 – BL175 (M# 2591-2592) Topographic instrument (M# 2592)



Saint Vincent and Grenadines 1988 – BL34



Sweden 2011 – **BL37** (M# 2830-2831) Struve Geodetic Arc

CONGRESS



1948 Argentina **M# 564**
IV Reunion Paramericana de Cartografia Buenos Aires



1960 Finland **M# 522-523**
XII General Assembly IUGG Helsinki



1971 URSS **M# 3885**
XV General Assembly IUGG Moscow



1977 Austria **M# 1554**
V International Symposium of the Coronelli World Union



1981 Switzerland **M# 1194**
XVI International FIG Congress
9-18 August, Montreaux



1982 Austria **M# 1716**
Geodesists Day 1982



1983 Bulgaria **M# 3181**
XVII International FIG Congress
19-28 June, Sofia



1983 Germany West **M# 1187**
XVIII General Assembly IUGG Hamburg



1992 Iran **M# 2495**
I Surveying & Mapping Conference Teheran

INSTITUTIONS



1950 Egypt **M# 349**
75° Societé Royale de Geographie d'Egypte 1875-1950



1957 USA **M# 710**
50° Coast and Geodetic Survey 1807-1957



1970 Spain **M# 1894**
100° Instituto Geografico y Catastral 1870-1970



1971 Monaco **M# 1010**
50° Bureau Hydrographic International 1921-1971



1973 Italy **M# 1389**
100° Istituto Idrografico della Marina 1873-1973



1974 Uruguay **M# 1301**
Servicio Geografico Militar



1978 Ecuador **M# 1771-1772**
50° Instituto Geografico Militar 1928-1978



1985 Thailand **M# 1131**
100° Royal Thai Survey Department 1885-1985



1986 Sri Lanka (Ceylon) **M# 763**
50° Surveyors Institute 1826-1986



1988 Ecuador **M# 2085**
60° Instituto Geografico Militar 1928-1988



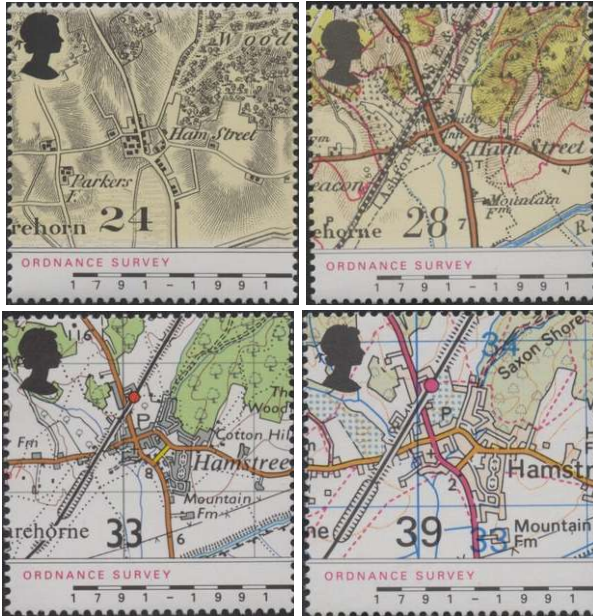
1990 Brazil **M# 2363**
100° Servicio Geografico do Exercicio 1890-1990



1990 France **M# 2798**
50° Institut Géographique National 1940-1990



1991 Sri Lanka (Ceylon) **M# 960**
190° Survey Department 1800-1990



1991 United Kingdom
M# 1363 (Map 1816)
M# 1364 (Map 1906)
M# 1365 (Map 1959)
M# 1366 (Map 1991)
200° Ordnance Survey 1791-1991



1998 Egypt **M# 1963**
100° Egyptian Survey Authority 1898-1998



2000 Sri Lanka (Ceylon) **M# 1260**
200° Survey Department 1800-2000

INSTRUMENTS & SURVEYING



1936 Ecuador M# 354-358 & 362



1949 Ecuador M# 724



1949 Switzerland M# 540 Triangulation Point Finsteraarhorn



1952 San Marino M# 491-492



1953 Ecuador M# 813



1955 China M# 293



1955 Israel M# 113



1959 URSS M# 2259



1961 URSS M# 2569



1962 Finland M# 555



1962 URSS M# 2664



1962 URSS M# 2698



1964 Germany East M# 1068



1966 Belgium M# 1448-1450



1966 Dubai M# 194 & 197



1967 Austria M# 1250



1967 Nigeria M# 201



1968 Switzerland M# 889



1969 British Antarctic Territory M# 23



1970 Germany East M# 1605



1970 Turkey M# 2175-2177



1971 Belgium M# 1643



1971 Germany East M# 1714



1972 Australian Antarctic Territory M# 21



1973 Australia M# 525



1973 Norway M# 674-675



1973 Tunisia M# 804-805



1975 Portugal M# 1295



1975 Switzerland M# 107



1976 Philippines M# 1171



1976 Venezuela M# 2019

1978 Germany East **M# 2309**1979 Cyprus **M# 510**1979 Germany East **M# 2425**1979 South Africa **M# 552**1980 Christmas Island **M# 124**1980 Portugal **M# 1488**



1980 USA M# 1420



1981 Germany West M# 1090-1093



1981 Germany West M# 1100



1981 Germany Berlin M# 641-644



1982 Bhutan M# 797



1982 North Korea M# 2231



1982 South Korea M# 1275



1983 Portugal M# 1593-1594



1984 Australian Antarctic Territory M# 61-62




1984 Germany East M# 2853-2856



1984 Nauru M# 292



1984 Niuafo'ou **M# 46-47**
The Date Line & Time Zones



1984 Tonga **M# 896**
Greenwich Meridian
& George Airy (1801-1892)



1984 United Kingdom
M# 993 (View of Earth from Apollo 11)
M# 994 (Navigational Chart of English Channel)
M# 995 (Greenwich Observatory)
M# 996 (Sir Gregory Airy's Transit Telescope)
100° Greenwich meridian 1884-1984



1985 Norway **M# 937**



1986 Ecuador **M# 2046-2048**
250° geodetic expedition 1736-1986
Charles Marie de La Condamine (1701-1774)
Maldonado, Pedro Vincente Palomino y Flores (1704-1748)
Mitad del Mundo



1986 Finland **M# 1002**

250° French geodetic expedition to Lapland 1736-1986
PierreLouis Moreau de Maupertuis (1698-1759)



1986 France **M# 2561**

250° French geodetic expedition to Lapland 1736-1986
PierreLouis Moreau de Maupertuis (1698-1759)
Charles Marie de La Condamine (1701-1774)



1986 France **M# 2422**



1986 Ireland **M# 607**



1986 Niuafo'ou **M# 84**



1986 Netherlands **M# 1286**



1987 Ascension **M# 438**



1987 Czechoslovakia M# 2919



1987 Falkland Islands M# 472



1987 Japan M# 1716



1987 UNO New York M# 520



1987 Saint Lucia M# 895-898



1988 Canada M# 1082



1988 Switzerland M# 1378



1989 Chile M# 1301



1989 South Georgia and South Sandwich Islands M# 180



1989 Sweden M# 1558



1990 Tuvalu M# 578



1991 Hungary M# 4124



1991 Iceland M# 757

1991 Japan **M# 2040**1991 Thailand **M# 1404**1991 Uruguay **M# 1936**1992 Northern Cyprus **M# 346**1992 Germany **M# 1627**1994 Denmark **M# 1078**



1994 Indonesia M# 1531



1994 British Antarctic Territory M# 223




1997 Australian Antarctic Territory M# 112



1998 British Antarctic Territory M# 267-271



1998 British Antarctic Territory M# 288



2002 Brunei M# 631



1998 Ecuador M# 2395



2003 Perú M# 1845




2006 Greece M# 2385




2006 Norway M# 1578



2007 South Georgia M# 435



2008 China M# 3979-3980



2008 Moldova M# 224

2009 Lithuania M# 1023-1024
Struve Geodetic Arc
Friedrich Georg Wilhelm von Struve (1793–1864)

2010 Ecuador M# 3252



2011 UNO Vienna Struve Geodetic Arc M# 718



2012 Switzerland M# 2254



2014 Corea del Sud M# 2986




2016 Algeria M# 1839

METER1954 France **M# 1024**1957 Mexico **M# 1077**1959 Japan **M# 705**1962 Brazil **M# 1018**1964 South Korea **M# 416**1966 Romania **M# 2533-2534**



1971 East Africa M# 216



1973 Australia M# 515



1974 Yugoslavia M# 1538



1975 Bulgaria M# 2381



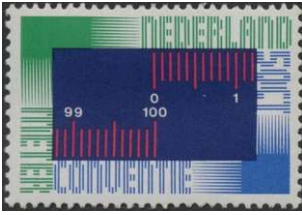
1975 South Korea M# 979



1975 France M# 1921



1975 Indonesia M# 809



1975 Netherlands M# 1056



1975 Romania M# 3263



1975 Sweden M# 903



1975 Switzerland M# 1046



1976 Ghana M# 632



1976 Hungary M# 3115-3116-3117



1977 South Africa M# 534



1979 Singapore M# 323



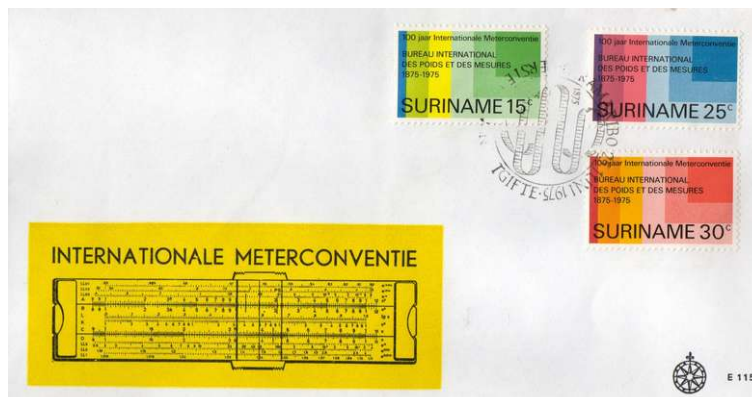
1983 Bangladesh M# 178



1987 Finland M# 1010



France 1975 – Le centenaire de la Convention du Mètre M# 1921



Suriname 1975 – 100^e Internationale meterconventie M# 695-696-697



Suriname 1975 – 100^o Internationale meterconventie **M# 695-696-697**

PERSONS



al-Biruni (973-1048)
1973 Iran M# 1649
1973 URSS M# 4142



François Jean Dominique Arago (1786-1853)
1986 France M# 2396



Friedrich Wilhelm Bessel (1784-1846)
1984 Germany West M# 1219



Ruggiero Giuseppe Boscovich (1711-1787)
1943 Croatia M# 148
1987 Yugoslavia M# 2210
2011 Vatican M# 1720





Anders Celsius (1701-1744)
1982 Sweden **M# 1188**



Loránd Eötvös de Vásárosnamény (1848-1919)
1948 Hungary **M# 1022**



Leonhard Euler (Eulero) (1707-1783)
1957 Switzerland **M# 648**
1957 URSS **M# 1936**



Gustave Auguste Ferrié (1868-1932)
1949 France **M# 855**



Carl Friedrich Gauss (1777-1855)
1955 Germany West **M# 204**
1977 Germania East **M# 2215**



Jorge Juan y Santacilia (1713-1773)
1974 Spain **M# 2075**
2004 Spain **M# 3990**



Gerhard Kremer (Mercatore) (1512-1594)
 1942 Belgium **M# 605**
 1962 Belgium **M# 1273**
 1994 Belgium **M# 2608**



Pedro Vicente Maldonado Palomino y Flores (1704-1748)
 1948 Ecuador **M# 698-700-703**



Gaspard Monge (1746-1818)
 1953 France **M# 968**
 1990 France **M# 2803**



Isaac Newton (1642-1727)
 1957 France **M# 1171**
 1987 Monaco **M# 1837**
 1993 Bulgaria **M# 4079**
 1993 North Korea **M# 3483-3487**



Pedro Nunes (1502-1578)
 1978 Portugal **M# 1411-1412**



Angelo Secchi (1818-1878)
2018 Italy **M# 4051**



Friedrich Georg Wilhelm von Struve (1793–1864)
1964 URSS **M# 2990**



Carl Zeiss (1816-1888)
1956 Germany East **M# 547**